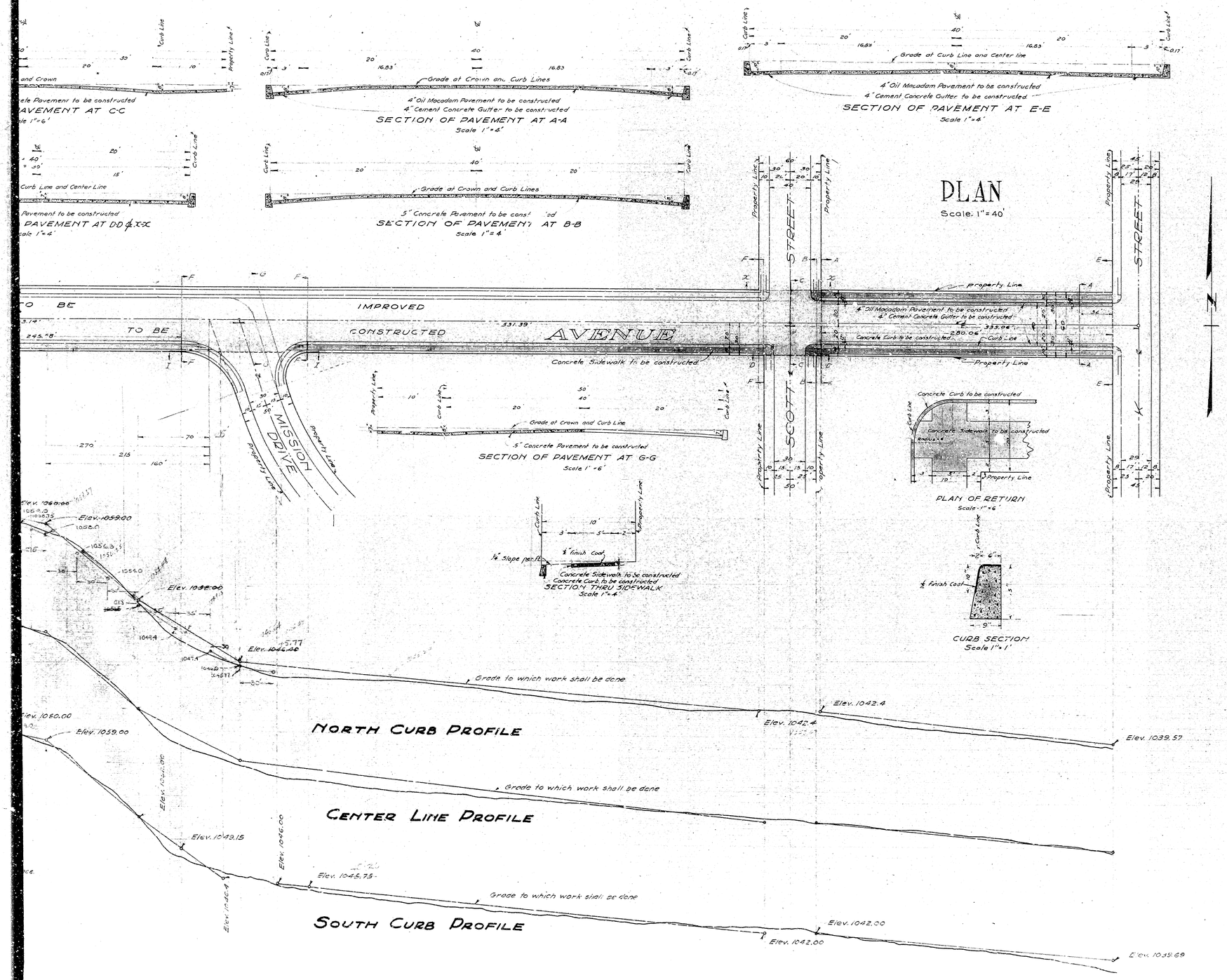

SHEET No 6

PLAN No 957

FOR THE IMPROVEMENT OF RICHARDSON AVENUE

FROM Mt VERNON AVENUE TO K STREET

- And -

GRANT AVENUE

FROM SCOTT STREET TO K STREET

SAN BERNARDINO CALIFORNIA

JANUARY 1928

W.P. BURRITT
CITY ENGINEER

F.L.&D.
MAR 5 1928
W.P. Burritt
City Engineer

LEGEND

" or in. means inch or inches
' or ft. means foot or feet
No means number
Elev. means elevation
℄ means center line
Concrete Curb to be constructed shown thus on plan ——— thus on section
Concrete Sidewalk to be constructed shown thus on plan ——— " thus in section
Concrete Gutter to be constructed shown thus on plan ——— thus in section
5" Concrete Pavement to be constructed shown thus on plan ——— thus in section
4" Oil Macadam Pavement to be constructed shown thus on plan ——— thus in section

TITLE TO STREETS

Richardson Avenue is dedicated by the Junior College Heights Tract No 2227 as record in Book of Maps 31 Pages 98 and 100 Records of San Bernardino County.
Grant Avenue by Junior College Heights and by Bunker Hill Square as recorded in Book 28 of Maps Page 24, Records of San Bernardino County.

GRADE ORDINANCE

Grade of Richardson Avenue established February 29 1928 Resolution No 819
Grade of Grant Avenue established July 6, 1925, Ordinance No 1231

Note All elevations shown in red ink are in feet and are above a plane which is 1045.28 ft. below the City Bench Mark as established by Ordinance No 383 City of San Bernardino

PLAN ADOPTED - - - - MARCH 12th 1928.

SHEET No 6 OF 1

See Sheet No 1 for index

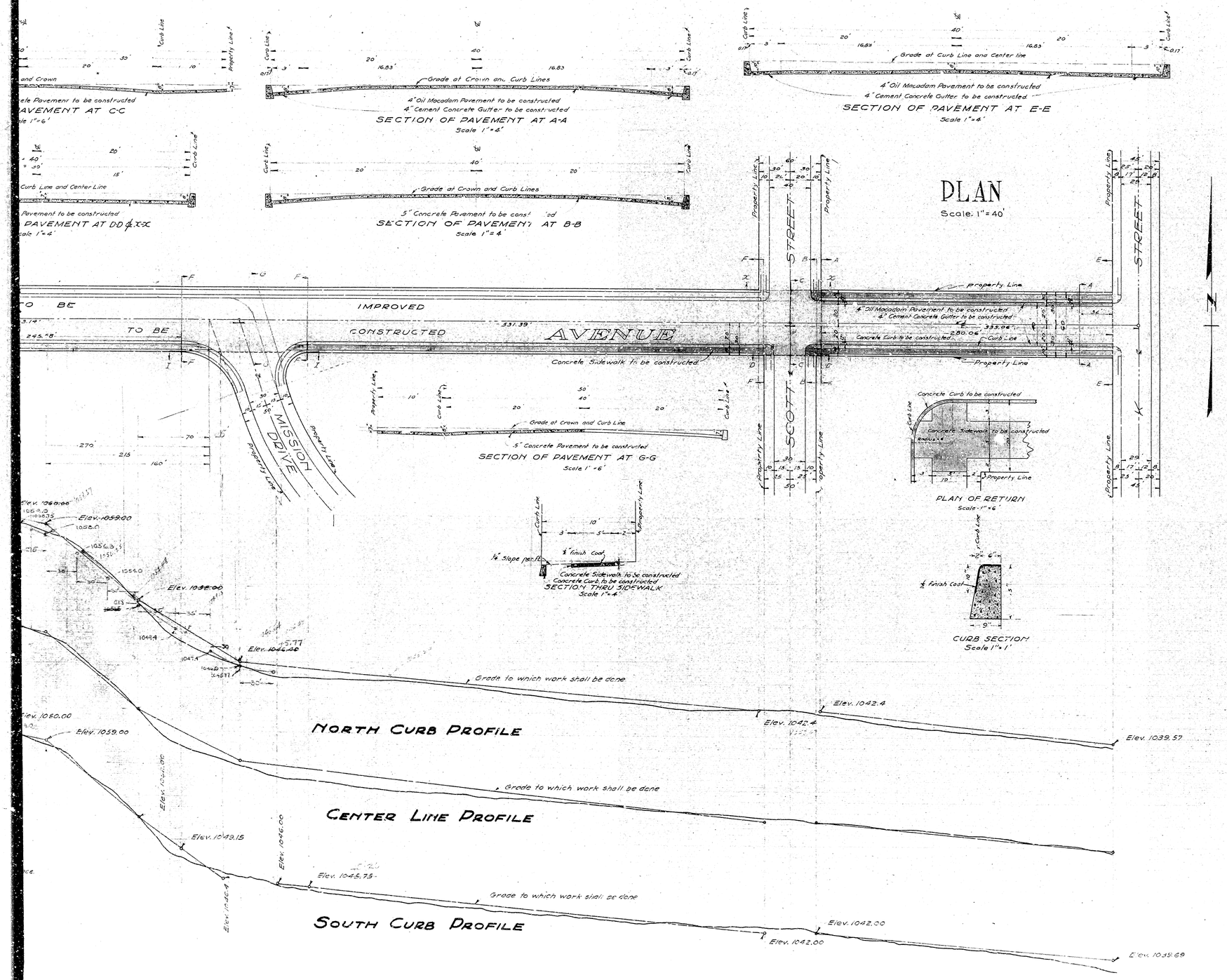

SHEET No 6

PLAN No 957

FOR THE IMPROVEMENT OF RICHARDSON AVENUE

FROM Mt VERNON AVENUE TO K STREET

- And -

GRANT AVENUE

FROM SCOTT STREET TO K STREET

SAN BERNARDINO CALIFORNIA

JANUARY 1928

W.P. BURRITT
CITY ENGINEER

F.L.&D.
MAR 5 1928
W.P. Burritt
City Engineer

LEGEND

" or in. means inch or inches
' or ft. means foot or feet
No means number
Elev. means elevation
℄ means center line
Concrete Curb to be constructed shown thus on plan ——— thus on section
Concrete Sidewalk to be constructed shown thus on plan ——— " thus in section
Concrete Gutter to be constructed shown thus on plan ——— thus in section
5" Concrete Pavement to be constructed shown thus on plan ——— thus in section
4" Oil Macadam Pavement to be constructed shown thus on plan ——— thus in section

TITLE TO STREETS

Richardson Avenue is dedicated by the Junior College Heights Tract No 2227 as record in Book of Maps 31 Pages 98 and 100 Records of San Bernardino County.
Grant Avenue by Junior College Heights and by Bunker Hill Square as recorded in Book 28 of Maps Page 24, Records of San Bernardino County.

GRADE ORDINANCE

Grade of Richardson Avenue established February 29 1928 Resolution No 819
Grade of Grant Avenue established July 6, 1925, Ordinance No 1231

Note All elevations shown in red ink are in feet and are above a plane which is 1045.28 ft. below the City Bench Mark as established by Ordinance No 383 City of San Bernardino

PLAN ADOPTED - - - - MARCH 12th 1928.

SHEET No 6 OF 1

See Sheet No 1 for index

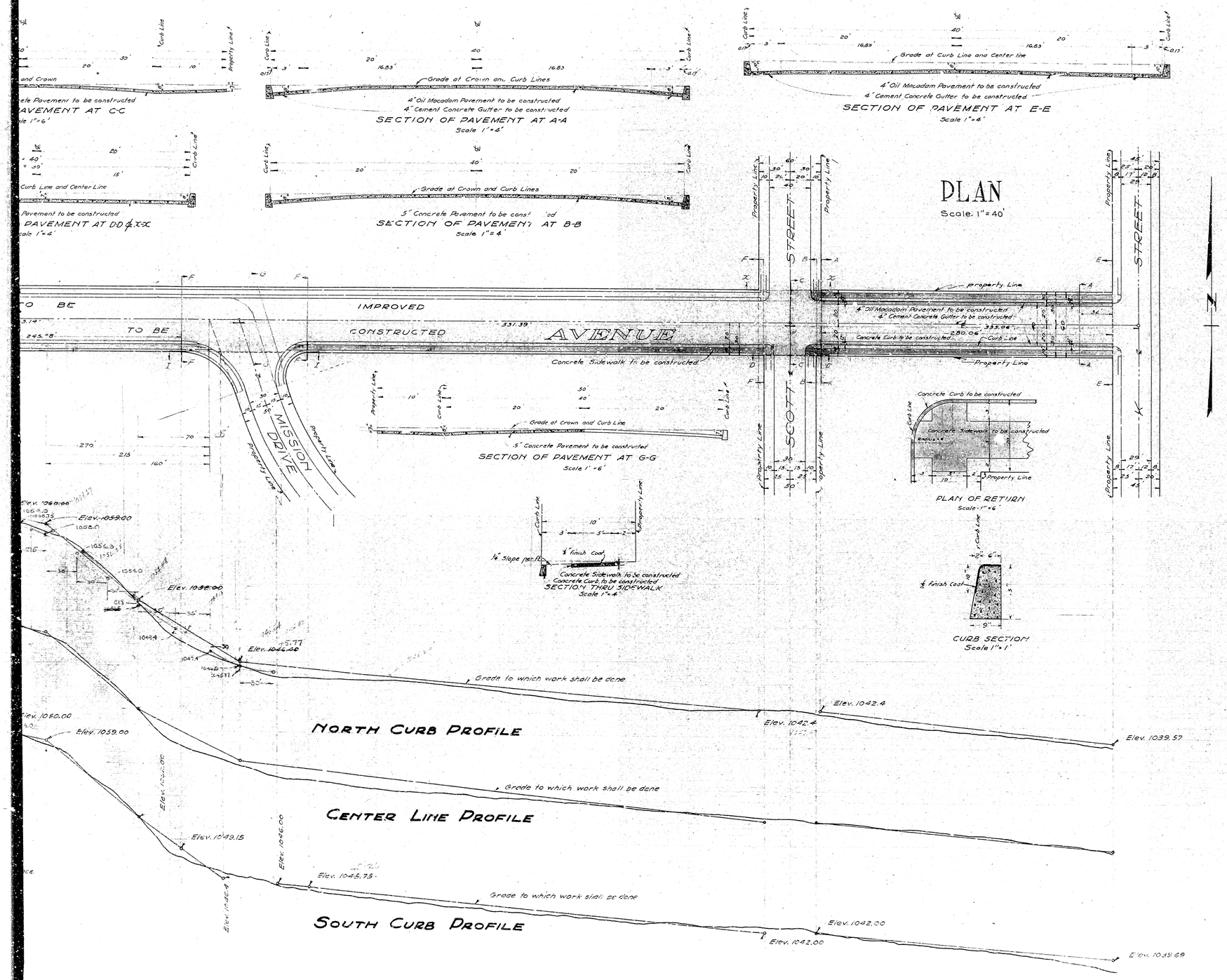

SHEET No 6

PLAN No 957

FOR THE IMPROVEMENT OF RICHARDSON AVENUE

FROM Mt VERNON AVENUE TO K STREET

- And -

GRANT AVENUE

FROM SCOTT STREET TO K STREET

SAN BERNARDINO CALIFORNIA

JANUARY 1928

W.P. BURRITT
CITY ENGINEER

F.L.&D.
MAR 5 1928
W.P. Burritt
City Engineer

LEGEND

" or in. means inch or inches
' or ft. means foot or feet
No means number
Elev. means elevation
℄ means center line
Concrete Curb to be constructed shown thus on plan ——— thus on section
Concrete Sidewalk to be constructed shown thus on plan ——— " thus in section
Concrete Gutter to be constructed shown thus on plan ——— thus in section
5" Concrete Pavement to be constructed shown thus on plan ——— thus in section
4" Oil Macadam Pavement to be constructed shown thus on plan ——— thus in section

TITLE TO STREETS

Richardson Avenue is dedicated by the Junior College Heights Tract No 2227 as record in Book of Maps 31 Pages 98 and 100 Records of San Bernardino County.
Grant Avenue by Junior College Heights and by Bunker Hill Square as recorded in Book 28 of Maps Page 24, Records of San Bernardino County.

GRADE ORDINANCE

Grade of Richardson Avenue established February 29 1928 Resolution No 819
Grade of Grant Avenue established July 6, 1925, Ordinance No 1231

Note All elevations shown in red ink are in feet and are above a plane which is 1045.28 ft. below the City Bench Mark as established by Ordinance No 383 City of San Bernardino

PLAN ADOPTED - - - - MARCH 12th 1928.

SHEET No 6 OF 1

See Sheet No 1 for index